

**FOCUS
ON
SCIENCE**

Earth's Climatic Zones

On Level



Earth Science
Weather

FOCUScurriculum

866-315-7880 • www.focuscurriculum.com



Earth's Climatic Zones

Scientific Inquiry

The central purpose of scientific inquiry to develop explanations of natural phenomena in a continuing, creative process.

Construct explanations independently for natural phenomena, especially by proposing preliminary visual models of phenomena.

Propose a model of a natural phenomenon.

Represent, present, and defend their proposed explanations of everyday observations so that they can be understood and assessed by others.

Beyond the use of reasoning and consensus, scientific inquiry involves the testing of proposed explanations involving the use of conventional techniques and procedures and usually requiring considerable ingenuity.

Carry out their research proposals, recording observations and measurements (e.g., lab notes, audiotape, computer disk, videotape) to help assess the explanation.

Collect quantitative and qualitative data.

Earth Science

Many of the phenomena that we observe on Earth involve interactions among components of air, water, and land.

Nearly all the atmosphere is confined to a thin shell surrounding Earth. The atmosphere is a mixture of gases, including nitrogen and oxygen with small amounts of water vapor, carbon dioxide, and other trace gases. The atmosphere is stratified into layers, each having distinct properties. Nearly all weather occurs in the lowest layer of the atmosphere.

The rock at Earth's surface forms a nearly continuous shell around Earth called the lithosphere.

The majority of the lithosphere is covered by a relatively thin layer of water called the hydrosphere.

Water circulates through the atmosphere, lithosphere, and hydrosphere in what is known as the water cycle.

Human decisions and activities have had a profound impact on the physical and living environment.

A population consists of all individuals of a species that are found together at a given place and time. Populations living in one place form a community. The community and the physical factors with which it interacts compose an ecosystem.

Given adequate resources and no disease or predators, populations (including humans) increase. Lack of resources, habitat destruction, and other factors such as predation and climate limit the growth of certain populations in the ecosystem.



Earth's Climatic Zones

English Language Arts

The following is a selective listing of the competencies and indicators addressed in this book.

Literacy Competencies

Word Recognition

- Recognize at sight a large body of high-frequency words and specialized-content vocabulary

Background Knowledge and Vocabulary Development

- Use word structure knowledge, such as roots (e.g., Greek and Latin), prefixes, and suffixes, to determine word meaning

Comprehension Strategies

- State or summarize a main idea and support it or elaborate on it with relevant details

To use Focus Curriculum materials
with your students, please purchase
a school license.



Published by FOCUScurriculum
866-315-7880
www.focuscurriculum.com

Copyright © 2019 FOCUScurriculum
Order Number ES-41OL

Written by Holly Melton
Created by Kent Publishing Services, Inc.
Designed by Signature Design Group, Inc.

No part of this publication may be reproduced without purchasing a license from the publisher. To purchase a license to reproduce this publication, contact FOCUScurriculum. The publisher takes no responsibility for the use of any of the materials or methods described in this book, nor for the products thereof.

Every reasonable effort has been made to locate the ownership of copyrighted materials and to make due acknowledgement. Any omissions will gladly be rectified in future editions.

How to Help Your Students Make the Best Use of This Book

Encourage students to develop nonfiction literacy skills by completing the Active Reader activities. Also encourage them to . . .

- Underline main ideas in paragraphs.
- Circle details that support the main ideas.
- Write down questions as they read.
- Circle key words as well as unfamiliar words.

Printing Instructions

Student Book: print pages 5–34

Assessments: print pages 35–38

Answer Key: print pages 39–42

**FOCUS
ON
SCIENCE**

Earth's Climatic Zones

**How do matter and energy interact
to produce weather patterns?**

It is monsoon season in India. Wild winds blow in from the sea to the land. In one day, the weather brings three feet of rain. Forty feet of rain falls in four months. The land is flooded with water.

In India, monsoon season lasts from June until September. It affects the land, people, and wildlife. Monsoon season is one of the most intense weather events in the world. Can you think of other intense weather events?



To use FocusCurriculum materials
with your students, please purchase
a school license.



Table of Contents

Starting Points

Build Background	8
<i>Think Like a Scientist: Keep a Weather Journal</i>	8
Key Vocabulary	11
Key Concepts	12

Chapter 1 What Creates Weather?

Where Weather Happens	13
<i>Think Like a Scientist: Investigate the Atmosphere</i> ..	15
The Water Cycle	16
Stop and Think	21
<i>Hands On Science: Water Cycle Models</i>	21

Chapter 2 How Does Climate Affect

Earth?	
Forest Biomes	23
Grassland Biomes	25
Desert Biomes	27
Tundra Biomes	29
<i>Think Like a Scientist: Your Biome</i>	31
Stop and Think	32

Glossary	33
-----------------------	----

Assessments	35
--------------------------	----

Answer Key	39
-------------------------	----



Build Background

Use Your Knowledge

Some of the decisions you make every day are determined by the weather. Write a few sentences about how your life is affected by the weather.



Keep a Weather Journal

People have been recording weather conditions for a long time. In this activity you will keep a weather journal for a week. You will take notes about temperatures, precipitation (rain, sleet, snow), wind, and what the sky looks like. You will record observations made by others, too.

1. Answer the questions under “Predict” on page 9.
2. For one week, record your observations in the Weather Journal on page 10.
3. Record the temperature at the same time each day.
4. The wind is part of the weather, too. Take notes about the types of winds you observe. Is there no wind, soft breezes, or gusty winds? Do the winds change?
5. Look at the sky every day. Are there storm clouds? No clouds? Are the clouds puffy or flat, high or low, light or dark? Write a description or draw a picture of how the sky looks.
6. Talk to other people about the weather. Do they notice something about the weather that you did not notice?
7. Look at the effect the weather has on plants where you live. Did a rainstorm break tree branches? Did plants wilt under a hot sun? Note things such as these in the “Other Observations” column.
8. At the end of one week, answer the questions under “Conclusions” on page 9.



Keep a Weather Journal Answer the “Predict” questions below. Then use the Weather Journal on page 10 to record weather conditions for a week. At the end of the week, return to this page and answer the “Conclusions” questions.

Predict

What kinds of weather do you expect to see? Why?

What kinds of weather are typical for this season of the year where you live?

Conclusions

How would you describe the week’s weather in general?

Was the weather typical for this season where you live? Explain.

What effect did the weather have on the plants where you live?

Weather Journal

Day	Temperature	Precipitation	Wind	Sky	Other Observations
1					
2					
3					
4					
5					
6					
7					

To use Focus Curriculum materials with your students, please purchase a school license.



Key Vocabulary

Rate Your Knowledge

The words listed below have to do with weather and climate. Each is important to know, but some may be new to you. Read each word. Rate your knowledge by putting a check or a few words in the appropriate column. After completing this book, come back to this page and write the definitions of words you did not know.

	I don't know it.	I've seen it, and I think it means . . .	I know it well. It means . . .
biome			
atmosphere			
climate			
weather			
troposphere			
humidity			
precipitation			
saturated			
dew point			
infiltration			
temperate			
arid			

Use Roots to Unlock Meaning

Many science words come from Greek or Latin. Knowing Greek and Latin roots can help you unlock the meanings of science terms.

1. The root *sphere* means “globe” or “ball.” Two words from the list above use this root. Write the words below. Then use a dictionary to explain how the root contributes to the meaning of each word.

2. What weather-related word comes from the Greek prefix *thermo* (heat) and the root meter (to measure)?



Key Concepts

Climate and weather are different. **Climate** is the typical weather a region has in each season of many years. For example, the average January high in New York City is 39° F (4° C), and the average high in July is 85° F (29° C). Winters are cold and cloudy, and there is often snow. Summers are warm and humid.

Weather is what's happening outside on any given day. Weather can change from day to day. The climate of a region remains the same for a long time. Climate change does happen, but it takes many years.

Complete the following chart. Describe the general climate where you live. Also describe today's weather.

Climate of the Region	Today's Weather
Summer:	
Fall:	
Spring:	
Winter:	

ACTIVE READER

1 Research Use the Internet to find the average high temperature in your community during January, April, July, and October.

Month	Average High Temperature
January	
April	
July	
October	

Good to Know

Geologic time is the time scale that measures Earth's natural history. Climate changes occur over geologic time. Earth's history is marked by cold periods (such as the ice ages) and warm periods that are quite regular.

Chapter 1 What Creates Weather?

FOCUS

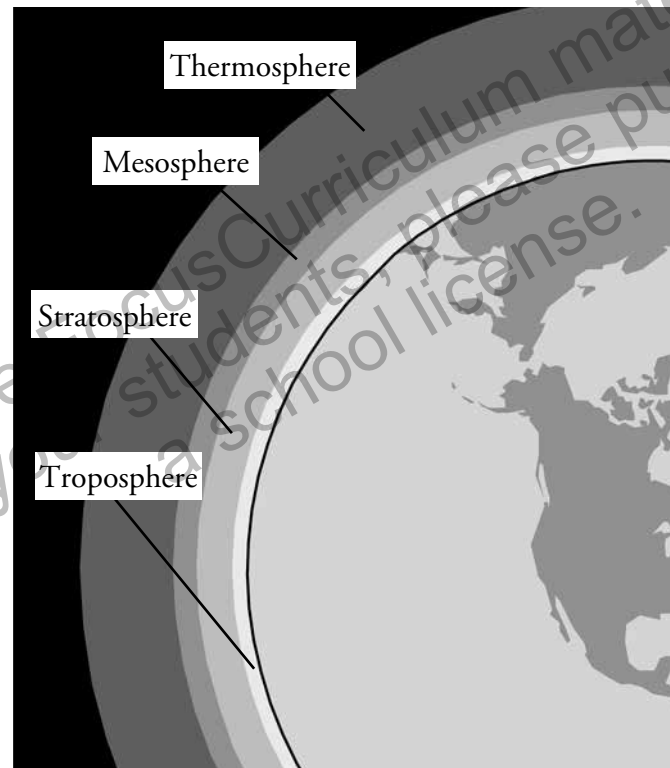
The underlined sentence defines what weather is and where it happens. As you read this section, find out about Earth's atmosphere and how it is connected to weather.

Where Weather Happens

Weather happens wherever you are. It affects what you choose to wear. It affects the time it takes you to travel. For example, it takes longer to get to school when there's a snowstorm. It even affects what you pay for things. Oranges cost more at the grocery store if freezing weather destroys some of the crop.

So what is weather? Weather is the state of the atmosphere at a certain place and time. And what is atmosphere? It is the blanket of gas that surrounds Earth. It is made up of many layers.

Layers of Earth's Atmosphere



ACTIVE READER

1 Infer If weather were defined as “the state of the atmosphere,” would the definition be accurate? Why or why not?

2 Identify In the diagram, circle the names of the layers of the atmosphere. Which layer is closest to Earth's surface?



You might have heard weather sayings such as, “A wind from the south has rain in its mouth.” Or, “If the lark flies high, expect fair weather.” Use the Internet to make a list of other weather sayings. Then do research to find out if there's science behind the sayings.

The atmosphere is made up of gas: mostly nitrogen, oxygen, and water vapor. **Water vapor** is important to Earth for several reasons. It distributes Earth's heat energy. It helps warm Earth through the greenhouse effect. It creates fresh water by condensation and precipitation.

Different things happen in different layers of the atmosphere. Most weather happens in the **troposphere**, the lowest part of the atmosphere. Why? Because most of the water vapor in the atmosphere is contained there.

FOCUS QUESTIONS

1. What is weather, and where in the atmosphere does it happen?

2. Infer why airplanes fly up through the troposphere and spend the majority of their flight time cruising in the stratosphere?

1 Hypothesize The root *sphere* means "globe" or "ball." The prefix *meso-* means "middle." What does *mesosphere* mean, and why does it make sense as a name?

Good to Know

Every planet has a different atmosphere composed of different gases. For example, Saturn has a thick atmosphere composed of hydrogen and helium (it also has amazing storms in its atmosphere). No planets have an atmosphere similar to Earth's. So if humans travel to other planets, they have to "bring their own atmosphere" to survive.



Investigate the Atmosphere The pictures below show things that you'll find in different layers of the atmosphere. Do research to find out where each thing can be found. Then draw an arrow from each picture to the layer of the atmosphere where it belongs.

The diagram shows a cross-section of Earth's atmosphere with four layers labeled: Troposphere, Stratosphere, Mesosphere, and Thermosphere. To the left of the diagram are five icons with labels: a jet, a cloud with rain, a space shuttle, a meteorite, and the International Space Station. Lines connect the labels to the corresponding layers: 'jet' to Troposphere, 'cloud' to Troposphere, 'space shuttle' to Stratosphere, 'meteorite' to Mesosphere, and 'International Space Station' to Thermosphere.

jet

cloud

space shuttle

meteorite

International Space Station

Troposphere

Stratosphere

Mesosphere

Thermosphere

FOCUS

Read to find out about the water cycle and how sunlight, water, and air temperature interact to cause weather.

The Water Cycle

Did you know that there is the same amount of water on Earth as there was when Earth was formed? There is no “new” water.

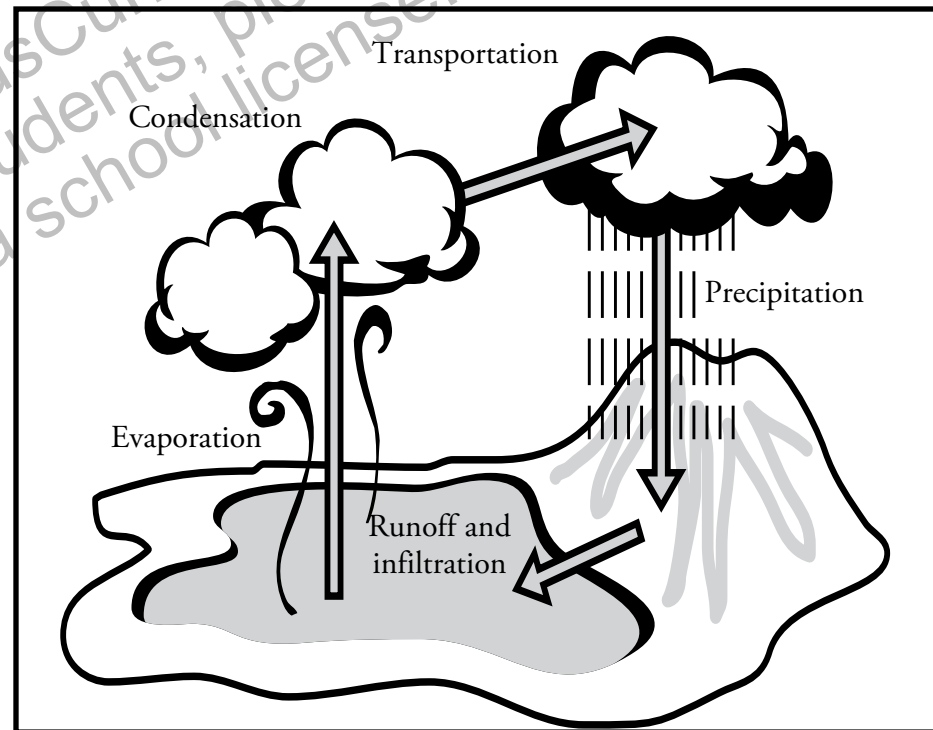
Most of the world’s water is “in storage.” Earth’s water is stored in the oceans, seas, lakes, rivers, underground, on the surface, and in the atmosphere. All Earth’s liquid water, frozen water, and water vapor in the crust and troposphere are called the **hydrosphere**. *Hydro* means “water.”

Water moves constantly from the surface of Earth into the troposphere and back again. Over time, the water moves through the water cycle, changing between a solid, a liquid, and a gas. For example, the water in your shower may have fallen as rain. When you are done with it, it may travel to a lake. From there, it will travel back into the atmosphere. Finally, it will fall again as rain.

This process is called the water cycle. The five parts of the water cycle are **evaporation**, **condensation** and **transportation**, **precipitation**, **runoff** and **infiltration**.

ACTIVE READER

1 Explain Why might the water you drink today have been drunk by a dinosaur at one time?




How Evaporation Changes Water

The sun is like an engine that powers the water cycle. Energy from the sun travels through space. This energy warms Earth's surface, including the oceans and other bodies of water. As water absorbs this energy, water molecules break free. They escape into the air in the form of a gas called water vapor. This process is called evaporation.

During evaporation, water changes from liquid into gas. Almost all of the water vapor in the atmosphere gets there through evaporation from oceans, seas, lakes, and rivers. The rest comes from plants. They release water through their leaves in a process called **transpiration**.

Humidity is a measure of how much water vapor is in the air. Warm air can hold more water vapor than cold air. When air is holding its maximum amount of water vapor, we say it is **saturated**. What happens when the air is saturated with water? Condensation!



ACTIVE READER

1 Recall *Where is most of the world's water at any one time?*

2 Monitor *Underline the sentence that tells what evaporation does to liquid water.*

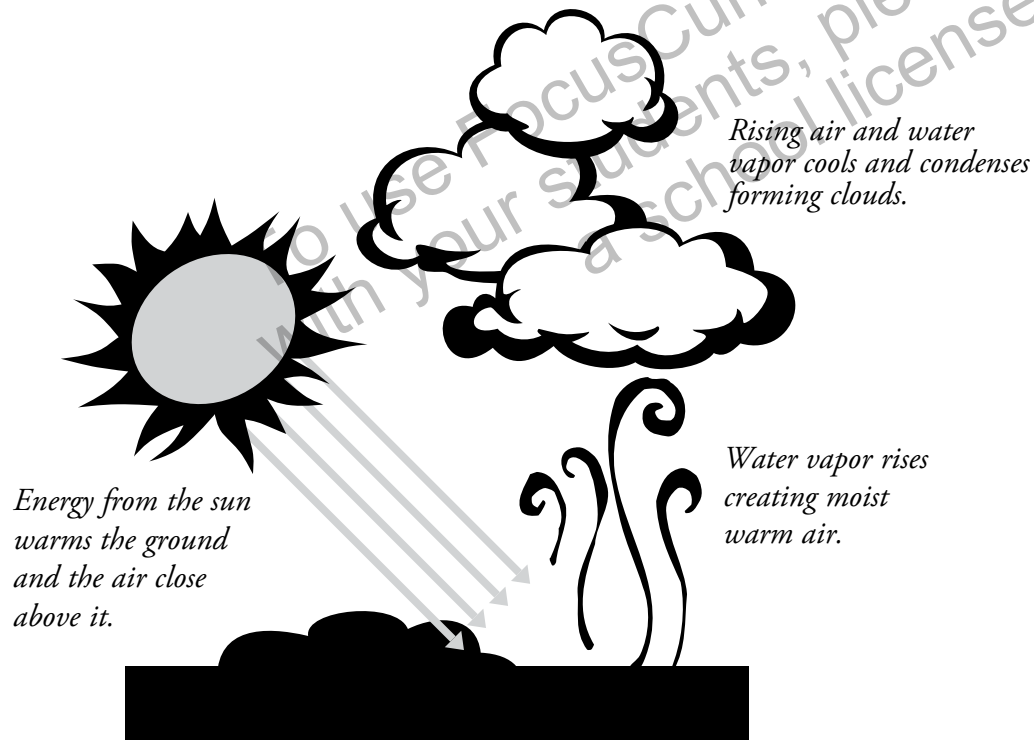
3 Question *A question I still have about evaporation is...*

Condensation: the Opposite of Evaporation

Have you ever filled a glass with cold juice on a hot day? You may have noticed drops of water forming on the outside of the glass. These drops formed when the warm air cooled against the glass. This is how condensation works.

Cool air can hold less water vapor than warm air. So, the air touching the glass cooled and became saturated. When the air cooled below a certain temperature, called the **dew point**, the water vapor changed into drops of liquid water.

Condensation is how clouds form. Warm air rises. As it rises, it hits cooler air. When it cools below the dew point, the water vapor changes into tiny droplets, or ice crystals if it's cold enough. They combine with tiny particles of dust, salt, and smoke to form cloud droplets. These droplets come together to form clouds we can see. And it is from clouds that water returns to Earth's surface as rain or snow.



ACTIVE READER

1 Monitor *Underline the sentence that defines condensation.*

2 Connect *What other real-life examples of condensation can you think of, besides water on the outside of a glass?*

Good to Know

The dew point can be thought of as the temperature at which dew forms. It's the point at which the air becomes saturated and water vapor turns to liquid. The dew point varies from place to place depending on two factors: air temperature and air pressure.

Precipitation: What Goes up Must Come Down

Precipitation describes water released from clouds. Rain, snow, hail, and sleet are all forms of precipitation. The water droplets in clouds are not heavy enough by themselves to fall to Earth. But as the droplets combine, they become heavy enough to fall through the atmosphere to Earth. It can take millions of cloud droplets to make one raindrop!

If the dew point is below freezing, water vapor can condense into ice crystals. These ice crystals may fall as snow, or they may melt on the way down to Earth and become rain.

Runoff

What happens in the water cycle when rain, hail, and snow fall back to Earth? Some of the water evaporates, like a puddle of rain on the sidewalk or a raindrop on a leaf. Some falls directly into rivers, lakes, and oceans.

Some flows over the surface of the ground and ends up in streams, rivers, drains, or sewers. Precipitation that flows along the ground is called runoff. Snow can remain on the ground for months, stored until spring when the temperature warms. Then the snow melts into streams as runoff.



Snow that falls in the winter becomes runoff in the spring.

ACTIVE READER

1 Compare *What is the difference between precipitation and runoff?*

Precipitation is _____

Runoff is _____



Precipitation falls in different amounts throughout the world. Use the Internet to find

the answers to these questions:

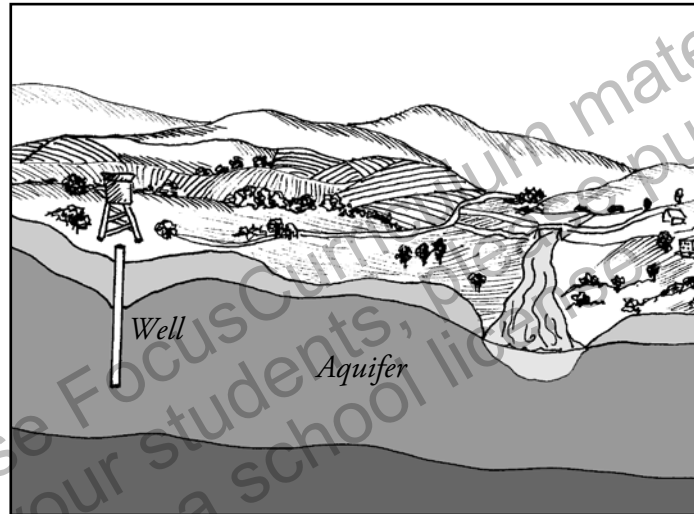
1. What place holds the world record for the highest average annual rainfall?
2. What place received no rain for 14 years?
3. What place holds the world record for most snowfall in one day?

Infiltration and Groundwater

Water that is stored underground is called groundwater, and it is an important part of the water cycle. It feeds streams and rivers. People use groundwater for drinking and irrigation. To reach it, they dig wells.

How does groundwater get underground? It starts with precipitation. Some of the water that falls filters down through the soil and rock. This is called infiltration. Water can sink far below the surface and collect in **aquifers**. Aquifers are huge storehouses of Earth's underground water.

Groundwater eventually finds its way above ground again. Groundwater can be brought to the surface through wells. It can also seep into streams and lakes. This can take a long time. It can take a human lifetime for groundwater to travel just one mile! No matter how it gets back to Earth's surface, it will one day evaporate and continue through the water cycle all over again.



ACTIVE READER

1 Identify Circle the paragraph that tells why groundwater is important.

2 Define In your own words, define infiltration.

Good to Know

Some communities and regions construct “infiltration basins.” These are artificial, shallow depressions in the land that are designed to infiltrate storm water into the soil.

FOCUS QUESTIONS

1. What is the water cycle?

2. How do sunlight, water, and air temperature work together to cause precipitation?

Stop and Think

This page will help summarize what you have read so far. Use the tip to help you answer the questions.

1. Which of the following describes weather?

- (1) any activity that occurs in the troposphere
- (2) all the water that is stored in the hydrosphere
- (3) the state of the atmosphere at a certain place and time
- (4) the amount of precipitation that falls in summer and winter

2. Which sentence best describes the water cycle?

- (1) Water changes from a solid to a liquid to a gas.
- (2) Water is stored in rivers, lakes, seas, and in the air.
- (3) Water is stored in underground reservoirs called aquifers.
- (4) Water constantly moves from Earth to the atmosphere and back again.

3. How does water become part of the atmosphere?

- (1) Most water vapor occurs through condensation.
- (2) Most water vapor falls from clouds as precipitation.
- (3) Most water vapor evaporates from lakes, rivers, and oceans.
- (4) Most water vapor comes from plants as a result of transpiration.

Tip:

To answer questions 1 and 2, skim the text and look for the headings *Where Weather Happens* and *The Water Cycle*. Reread that section to refresh your memory.

Dear Ms. Understanding,

I'm confused. What's the difference between transpiration and evaporation?

Confused in Cold Spring Harbor



Dear Confused,

Good question, and here's the answer: Transpiration is an "invisible" process that happens mostly inside plants.

First, moisture is carried through plants from their roots to small pores on the underside of leaves.

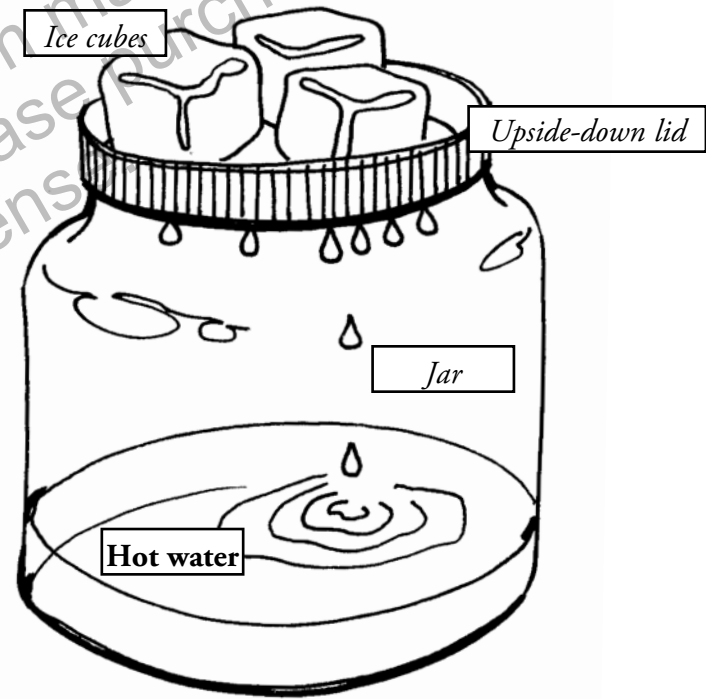
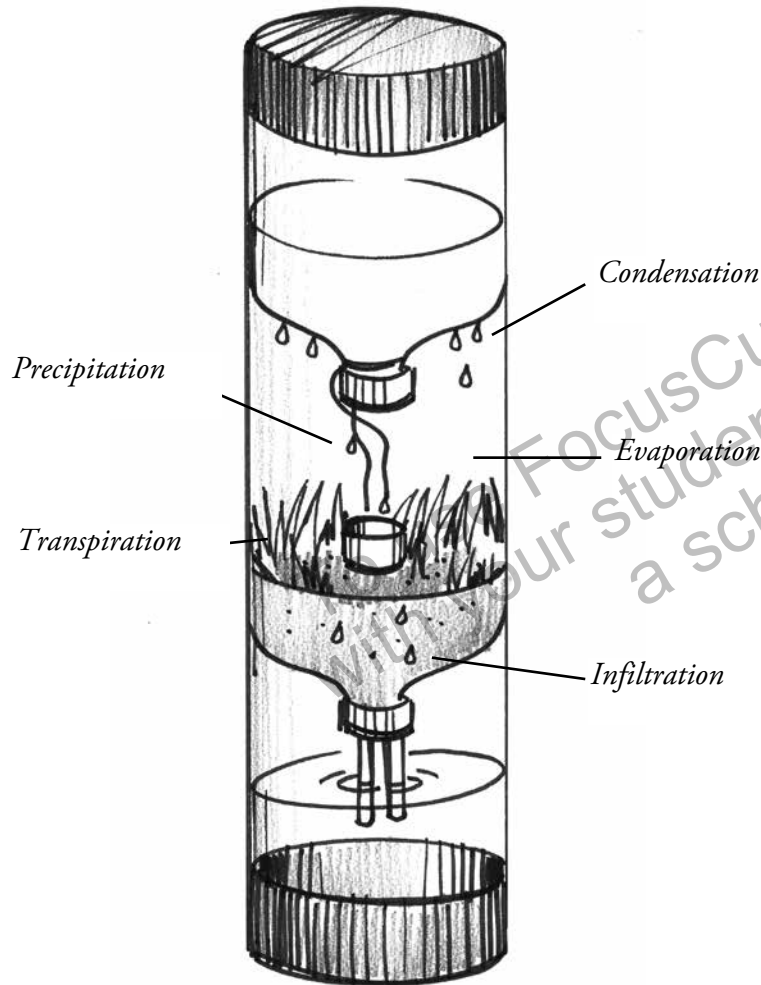
It's not until the moisture gets to the underside of leaves that it evaporates into the atmosphere.



Ms. Understanding



Water Cycle Models Make your own three-dimensional water cycle model. You can make a working model out of plastic bottles as seen in the first diagram below, or a simpler version using a glass jar with a lid as seen in the second diagram. Can you think of a different way to show the water cycle? Use your imagination!



Chapter 1 How Does Climate Affect Earth?

FOCUS

The underlined sentence states an important idea about how climate affects nearly everything about a place. Read this section to find out how climate shapes our world.

You've learned the difference between weather and climate. The weather can change from day to day. Climate remains similar from one year to the next. When people talk about climate, they talk about the general patterns of the seasons.

Have you ever wondered why we have deserts, rainforests, and grasslands? Why do cacti live in deserts and sloths live in rainforests? The answer to these questions is climate. A region's climate helps determine what the land is like and what plants and animals live there.

A biome is the community of plants and animals that have adapted to the climate in a region. Land biomes include forests, grasslands, and deserts. There are also water biomes.

Forest Biomes

About a third of the land on Earth is forest. The main plants in a forest biome are trees or other woody plants. There are several kinds of forests. Each has a different climate.

Tropical Forest

The temperature in a tropical forest doesn't vary much over the year. This kind of forest has no real winter. It receives more than 80 inches (200 cm) of rain a year. There is a huge variety of plants in tropical forests.



lush tropical rainforest

ACTIVE READER

1 Analyze The word "biome" is made up of bio- meaning "life" and -ome meaning "wholeness." Why is this a good name for what a biome is?

2 List List three things that characterize a tropical forest.

- a. _____
- b. _____
- c. _____

Good to Know

Tropical rainforests are located near the equator. They are shrinking, though. Over one-half of tropical rainforests have been destroyed by logging, farming, development, and other human activities. Individuals and organizations are working to preserve the rainforests and their countless plant and animal species.

Temperate Forest

Temperate forests have four seasons. Winter can get quite cold. Temperatures range from -22° to 86° F (-1° to 30° C). Precipitation ranges from 30 to 59 inches (75 to 150 cm) per year.

Trees such as maple, oak, and willow grow in these forests. They lose their leaves in winter. Pine trees also grow in temperate forests. Pine trees do not drop their leaves and remain green in winter. Many plant and animal species live in temperate forests. Many foods, such as maple sugar, mushrooms, walnuts, and apples come from these lands.

Boreal Forest

The climate in boreal forests, or taiga, is very cold. Boreal forests have long, dry winters and short, moist summers. These forests are found in northern areas. Approximately 16 to 39 inches (40 to 100 cm) of snow falls each year.

Pine, fir, and spruce trees grow here. They have needle-like leaves that help them survive in cold temperatures.

ACTIVE READER

1 Recall How are temperate forests like tropical forests?

2 Hypothesize Do you think that boreal forests have a long or a short growing season? Explain your answer.

FOCUS QUESTIONS

1. How does climate shape a place?

2. Name one way in which tropical, temperate, and boreal forests are different from each other. Explain the difference.



Web Quest Boreal forests are the largest land biome. Use the Internet to find a map showing where in the world boreal forests are.

FOCUS

The next part of this chapter tells about grassland biomes. Read to find out about two types of grassland biomes and what makes them different from each other.

Grassland Biomes

The grassland biome is mostly grasses instead of trees or large shrubs. There are two main types of grasslands: **savannas** and temperate grasslands.

Savanna

A savanna is a grassland that has a few trees here and there. Savannas cover huge areas of Africa, Australia, South America, and India. The temperature is warm or hot. The rainfall each year is from about 20 to 50 inches (50.8 to 127 cm). Rain falls during six or eight months of the year. During the other months there is a long drought.

During this drought, fires often burn back the dry stems and leaves of grass. The deep roots are left unharmed. When the rainy season returns, the grasses grow quickly. This provides food for many kinds of animals.



Savannas cover huge areas of Africa, Australia, South America, and India.



Elephants live on the African savanna.

ACTIVE READER

1 Recall What makes a grassland biome different from a forest biome?

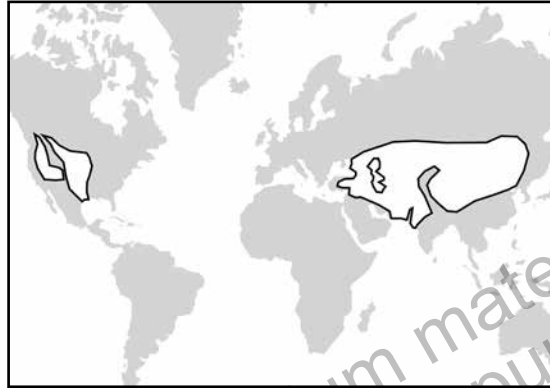
Good to Know

Did you know that elephants can create savannas? It happens when there are a large number of elephants in a woodland. They eat the leaves and twigs off trees and break off their branches. Then they smash the trunks and strip off the bark. Soon a woodland is a savanna!

Temperate Grassland

Temperate grasslands are like savannas. They have a rainy season followed by a drought. Summer temperatures can reach over 100° F (38° C). The temperature in winter can drop to -40° F (-4.5° C). There is less precipitation in temperate grasslands—20 to 30 inches (51 to 89 cm). The North American plains and prairies are examples of temperate grasslands.

Like savannas, temperate grasslands have fires. But their effects are not as strong. Temperate grasslands have deeper, darker, richer soils, and are good for growing things. Many temperate grasslands have been converted to farming and grazing lands.



Temperate grasslands are found in North America and Asia

ACTIVE READER

1 Connect You have learned about temperate forests and temperate grasslands. What do you think temperate means? Check your answer with a dictionary definition.

2 Research Temperate grasslands can be divided into smaller groups. Research and list the names of two types of temperate grasslands.

FOCUS QUESTIONS

1. How are savannas and temperate grasslands alike?

2. How are savannas and temperate grasslands different from each other?

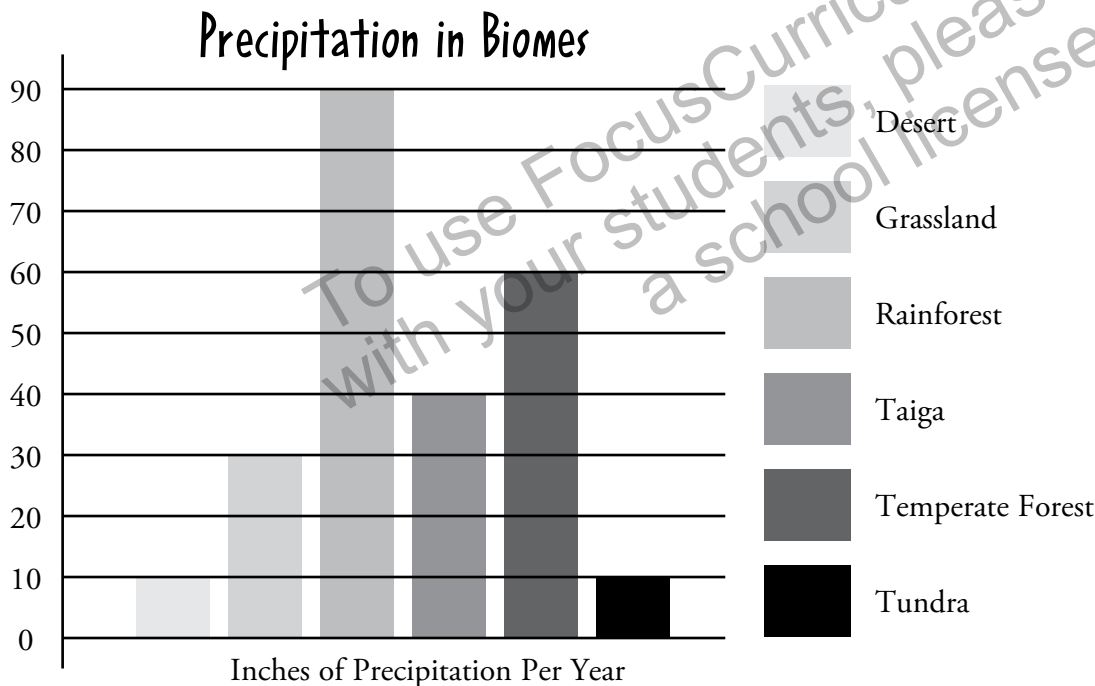


This part of the chapter tells about two biomes that have little precipitation. As you read, find out about how climate has shaped these biomes.

Desert Biomes

Death Valley. Great Sandy. The Sahara. When you read these words, you probably think about hot sands and emptiness. You think about the desert.

About one fifth of Earth's surface is desert. Deserts are usually very dry. Most of them get less than 10 inches (25 cm) of precipitation a year. This chart compares the precipitation of deserts with other biomes.



ACTIVE READER

1 Identify Underline the sentence that tells how much precipitation most deserts get each year.

2 Analyze Use the *Precipitation in Biomes* chart to answer these questions:

a. Which biome gets the most precipitation?

b. Which biomes get the least precipitation?

3 Extend What effects do you think differing amounts of precipitation have in a biome?

We usually think of deserts as hot and arid, or dry. But some deserts get quite cold. There are four main kinds of desert biomes.

Hot and Dry Desert

Why are deserts hot and dry? Moisture in the air blocks the sun's rays. But there is very little moisture in the desert air. So, deserts receive more heat during the day than other areas. They also lose almost twice as much heat at night.

Temperatures can get as high as 120° F (49° C) and can drop to 0° F (-18° C). Depending on the desert, it can rain from 0.5 to 11 inches (1.5 to 28 cm) a year. Because it is so hot, rain sometimes evaporates before it hits the ground.

Plants that live in these deserts are usually short. They have small, thick leaves or spines that help them conserve water. Many desert animals stay inactive during the day. They come out at dawn, dusk, and night to look for food.

Semiarid Desert

Semiarid deserts have long, dry summers. Daytime temperatures don't go above 100° F (38° C). Evenings cool off to about 50° F (10° C). Rainfall averages 0.75 to 1.5 inches (2 to 4 cm) each year. Cool nights help water condense as dew. Some semiarid deserts receive more dew than rain!

Spines, thorns, and hairs help the plants here conserve water. Some plants have shiny, silvery leaves that help them reflect the sun's energy. Animals that live here may live underground. Some even follow the moving shadows of plants to stay cool!



Plants that live in a hot, dry desert are usually short with thick leaves or spines.



Semiarid desert have long, dry summers

Dear Ms. Understanding,

I'm worried about something I heard about called desertification. Why do the deserts keep growing and growing? Will they take over the world?



Dreads Death Valley

Dear Dreads,

You're right to worry about desertification, and a lot of desertification does take place in arid and semiarid lands. But it is a common misunderstanding that desertification spreads from a desert core. Desertification happens when dry lands expand because of poor agricultural practices such as overcultivation, overgrazing, and cutting down forests for fuels. It can even happen far from deserts!



Ms. Understanding

Coastal Desert

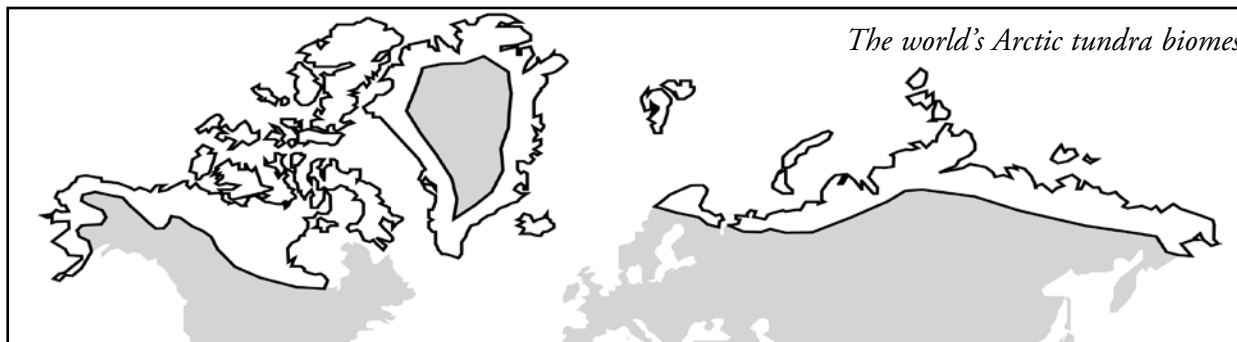
Coastal deserts have long, warm summers. Temperatures average 55° to 75° F (13° to 24° C). Winter temperatures can drop below 41° F (5° C). The average rainfall is from 3 to 5 inches (8 to 13 cm). The plants in coastal deserts have shallow roots. This helps them receive what little rain falls. Their stems and leaves are thick and can store water for use during dry times.

Cold Desert

This kind of desert might not seem like a desert to many people. The winters are cold with rain and snow. The temperature averages 28° to 39° F (-2° to 4° C). The average summer temperature is between 70° and 79° F (21° and 26° C). Cold deserts can receive as little precipitation as 3.5 inches (9 cm) or as much as 18 inches (46 cm). Most plants have spiny leaves, which they lose in the winter. These plants are scattered over the desert.

Tundra Biomes

The coldest biome in the world is the tundra. The Arctic tundra circles the North Pole. Snow and ice cover the ground. Even the sea sometimes freezes. The Arctic tundra has a layer of permanently frozen soil called permafrost. Winters are very long, with an average temperature of -30° F (-1° C). Summers are short with average temperatures of 37° to 54° F (3° to 12° C). This biome only gets 6 to 10 inches (15 to 25 cm) of precipitation a year, which includes melting snow. Plants in the Arctic tundra have shallow roots. They grow in tight groups to survive the extreme cold. They include low shrubs, mosses, grasses, flowers, and lichen.



ACTIVE READER

1 Recall Write coastal beside the details that describe coastal deserts. Write cold beside the details that describe cold deserts. Write tundra beside the details that describe tundras.

permafrost _____

46 cm precipitation _____

coldest biome _____

long, warm summers _____


Good to Know

- Tundra means “treeless plain” (it comes from the Finnish word tunturi).
- One tree grows in the tundra: the dwarf willow. It is 10 cm (4 inches) tall!
- In the tundra during the summer, the sun shines all the time, even at midnight.
- The tundra has “white outs” that last for days, when winds blow the snow so much that you can’t see!

The second type of tundra is Alpine tundra. This biome is found on mountains around the world. It exists at such a high altitude that trees can't grow. The climate is extremely harsh. In some places snowfields are permanent. The frost-free season is only about one and a half months. Even so, the Alpine tundra has a longer growing season than the Arctic tundra. The plants that grow in the Alpine tundra are similar to those that grow in the Arctic tundra.

Good to Know

Lichens flourish in harsh environments such as the tundra. Lichens do not need much water and can even grow on rocks.



Reindeer moss, pictured above, was so named because it provides food for reindeer in the tundra. Reindeer moss is actually a lichen.

FOCUS QUESTIONS

1. What role does climate play in the development of the desert and tundra biomes?

2. How are desert and tundra biomes alike?

CONCLUSION

In this book you have learned about the many ways in which weather and climate affect our planet—from the weather you experience every day to the plants that grow in a region. You've learned what causes the weather and how temperature and precipitation determine what a biome is like. On the lines at the right, write any questions you still have about Earth's Climatic Zones. Use Internet resources to find the answers.

Investigate Your Biome Do research to complete the chart below with information about where you live. Then use the information in Chapter 2 to identify your biome.

Climate
Seasonal Variation: _____
Average Temperatures During Each Season: _____
Precipitation During Each Season: _____
Type of Soil
Plant Life
Animal Life
Biome Name

To use FocusCurriculum materials with your students, please purchase a school license.

Stop and Think

This page will help summarize what you have read so far. Use the tip to help you answer the questions.

1. Which definition correctly describes a biome?

- (1) the animals in a geographic region
- (2) weather that affects both plants and animals
- (3) plants that live in a temperate environment
- (4) living things that have adapted to a region's climate

2. What are the two main factors that help to determine what lives in a biome?

- (1) wind and humidity
- (2) the equator and the poles
- (3) evaporation and transportation
- (4) precipitation and temperature

Base your answers to questions 3 and 4 on the information below and on your knowledge of science.

Savannas and temperate grasslands are both examples of grassland biomes.

3. Explain how these two biomes are alike and different.

4. Describe the climate in each type of biome.

Tip:
To help you answer question 1, look back at the second paragraph of Chapter 1 and find the definition of biome. Then find the answer that matches.

Dear Ms. Understanding,

Why does it seem hotter in humid places than it does in places that are just as hot, but drier?



Sweating in Spring Valley

Dear Sweating,

The human body regulates its temperature in part by sweating. When it's humid, sweat does not evaporate as well because the air itself is full of moisture. As a result, you feel hotter.



Ms. Understanding

Glossary

aquifers – underground layers of rock, soil, gravel, or sand that hold enough fresh water to supply wells and springs

arid – lacking sufficient water or rainfall

atmosphere – the mass of air that surrounds Earth

biomes – geographical areas characterized by their climate and living organisms

climate – the average condition of weather over a period of years

condensation – the process by which water vapor turns into liquid water

desert – a biome with little precipitation and usually sparse vegetation

dew point – the temperature at which vapor begins to condense

evaporation – the process by which water changes from a liquid into a gas

humidity – a measure of water in the air

hydrosphere – all the water of Earth, including the water vapor in the atmosphere

infiltration – a process in which water on the ground filters down through rock and soil

precipitation – rain, sleet, snow, hail, and other forms of water that fall from the sky

relative humidity – the percentage of water vapor in the air compared with the amount of water vapor the air can hold when it is saturated

runoff – precipitation that is not absorbed and flows across the land

saturated – full of moisture; unable to hold any more water vapor

savannas – grasslands sparsely dotted with trees

temperate – having a climate that lacks extremes

transpiration – the process by which plants release water into the atmosphere

troposphere – the lowest part of the atmosphere, in which most weather occurs

water vapor – water in its gas form

weather – the state of the atmosphere at a certain place and time

To use FocusCurriculum materials
with your students, please purchase
a school license.

**FOCUS
ON
SCIENCE**

Earth's Climatic Zones

Assessments

To use FocusCurriculum materials
with your students, please purchase
a school license.

Check Understanding



In the Answer Document on this page, mark your answer in the row of circles for each question by filling in the circle that has the same number as the answer you have chosen.

1. An airline pilot climbs to a higher altitude to get above the building rain clouds.

The pilot is most likely traveling between which two atmospheric layers?

- (1) mesosphere and stratosphere
- (2) troposphere and stratosphere
- (3) thermosphere and mesosphere
- (4) stratosphere and thermosphere

2. Which biome is characterized by a very cold climate with about 40–100 cm of snow each year?

- (1) tundra
- (2) cold desert
- (3) boreal forest
- (4) temperate grassland

3. Which contains all of Earth's water?

- (1) troposphere
- (2) hydrosphere
- (3) lithosphere
- (4) atmosphere

4. A student walking to school splashes through puddles left on the sidewalk by last night's precipitation. It's still cold, but the sun is out and the weather forecast says it will be a warm day.

Which part of the water cycle describes what will happen to the puddle next?

- (1) runoff
- (2) infiltration
- (3) evaporation
- (4) transpiration

Answer Document

- | | | | | | | | | | |
|----|---|---|---|---|----|---|---|---|---|
| 1. | ① | ② | ③ | ④ | 3. | ① | ② | ③ | ④ |
| 2. | ① | ② | ③ | ④ | 4. | ① | ② | ③ | ④ |

Check Understanding



Base your answers to questions 5 and 6 on the information below and on your knowledge of science.

Students in one school have asked others from around the state to observe the weather every day and record data for a science project. The students plan to compare the data and look for statewide weather patterns. The chart below shows the data one student collected on a particular day. However, some important information is missing. Answer parts A and B about the chart.

Temperature	Precipitation	Wind Speed
33°F	sleet	10 mph
30°F		8 mph
27°F	light snow	

5. Identify one example of information that should have been included in the chart.
- _____
- _____
6. Explain how the incomplete data will make it difficult for students to make comparisons and look for weather patterns.
- _____
- _____
- _____

Base your answers to questions 7 and 8 on the photograph below and on your knowledge of science.



7. What biome is shown in the photograph?
- _____
- _____
8. What is the climate of the biome like? Include information about temperatures and precipitation.
- _____
- _____
- _____

**FOCUS
ON
SCIENCE**

Earth's Climatic Zones

Answer Key

Answer Key

Page 8: Starting Points

Build Background

Use Your Knowledge: Answers will vary.
Think Like a Scientist: Keep a Weather Journal: Answers will vary.

Page 11: Starting Points

Key Vocabulary

Rate Your Knowledge: Answers will vary.
Use Roots to Unlock Meaning:
1. troposphere and atmosphere;
The troposphere is a layer of Earth's atmosphere, which surrounds Earth, a globe. 2. thermometer

Page 12: Starting Points

Key Concepts

Active Reader: 1. Answers will vary.

Page 13: Chapter 1

Active Reader: 1. No, because weather is dependent on the place and time.
2. troposphere

Page 14: Chapter 1

Active Reader: 1. Mesosphere means “middle globe.” It makes sense because it is one of the middle layers of the atmosphere.
Focus Questions: 1. Weather is the state of the atmosphere at a certain time and place. Most weather takes place in the troposphere, which is the lowest part of the atmosphere.

2. They avoid bad weather by going past the troposphere, where most weather occurs.

Page 15: Chapter 1

Hands On Science: Investigate the Atmosphere: jet – stratosphere; cloud – troposphere; space shuttle – thermosphere; meteorite – mesosphere; International Space Station – thermosphere

Page 16: Chapter 1

Active Reader: 1. Because all the water that exists today also existed when dinosaurs roamed Earth.

Page 17: Chapter 1

Active Reader: 1. Most of the water is in storage. 2. Underline: During evaporation, water changes from liquid into gas. 3. Questions will vary.

Page 18: Chapter 1

Active Reader: 1. Underline: Condensation is the process by which water vapor changes into liquid water. 2. Sample answer: Water that collects on the mirror after a hot shower

Page 19: Chapter 1

Active Reader: 1. Precipitation is all water that comes from clouds; Runoff is precipitation that flows along the ground.

Page 20: Chapter 1

Active Reader: 1. Circle: Even though you can't see it, there are vast amounts of water underground. Water that is stored beneath Earth's surface is called groundwater, and it is an important part of the water cycle. It feeds streams, rivers, and wetland habitats. People use groundwater for drinking and irrigation. To reach it, they dig wells.

2. Infiltration occurs when water flows down between rocks and soil into Earth.

Focus Questions: 1. The water cycle describes how the water on Earth travels from the atmosphere to the ground again and again. 2. The sun heats the air, which rises and cools. The cooler air becomes saturated with water vapor. When the air temperature drops below dew point, the water vapor changes into water droplets.

Page 21: Chapter 1

Stop and Think: 1. (3); 2. (4); 3. (3)

Answer Key

Page 23: Chapter 2

Active Reader: 1. A biome describes all the life that lives in a certain geographic region. 2. stable temperature, more than 200 cm of rain, variety of plants

Page 24: Chapter 2

Active Reader: 1. They can be divided into smaller groups by amount and timing of rainfall. 2. Answers will vary.

Focus Questions: 1. Climate influences what the land is like and the kinds of plants and animals that live there. 2. Tropical forests have a similar temperature year-round while temperate forests experience a wide range of temperatures and boreal forests have one long winter and a very short summer.

Page 25: Chapter 2

Active Reader: 1. A grassland biome has mainly grasses instead of trees, like a forest biome.

Page 26: Chapter 2

Active Reader: 1. Temperate means, “neither very hot or very cold.” 2. tall-grass and short-grass

Focus Questions: 1. Savannas and temperate grasslands have a rainy season and then a drought. 2. The temperature in temperate grasslands varies more than it does in savannas. Summers can be very hot while winters can be very cold.

Page 27: Chapter 2

Active Reader: 1. Underline: Deserts are usually very dry—most of them get less than 25 cm (10 inches) of precipitation a year. 2. a. Rainforest; b. tundra and desert; 3. Answers will vary.

Page 29: Chapter 2

Active Reader: 1. tundra, cold, tundra, coastal

Page 30: Chapter 2

Focus Questions: 1. The lack of precipitation causes most deserts to be very dry. The low temperatures cause the tundra to have very short summers and long, cold winters. The climate determines what plants and animals can survive in these biomes. 2. Both biomes are characterized by harsh conditions where it is difficult to live.

Page 31: Chapter 2

Think Like a Scientist: Investigate Your Biome: Answers will vary depending on where the student lives.

Page 32: Chapter 2

Stop and Think: 1. (4); 2. (4); 3. Savannas and temperate grasslands are alike because both have a rainy season and then a drought. They are different because temperate grasslands have a greater variation in temperature.; 4. Savannas are grasslands with a few trees. They experience warm or hot temperatures, have a rainy season, and a drought. Temperate grasslands have both hot

and cold temperatures, a rainy season and a drought. They have rich soil that is good for farming.

Page 37: Check Understanding

1. (2); 2. (3); 3. (2); 4. (3)

Page 38: Check Understanding

5. The precipitation should have been measured when the temperature was 30° F and the wind speed was 8 mph.; 6. Accurate data is needed in order to identify patterns. The students cannot draw accurate comparisons between temperature, precipitation and wind speed as it is.; 7. Tropical forest; 8. Tropical forests have a similar temperature throughout the year. They receive at least 200 cm of rain per year. The plant life is diverse.

To use FocusCurriculum materials
with your students, please purchase
a school license.